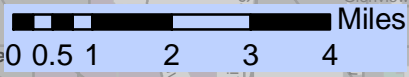










# Salt Creek Watershed



**Legend**

-  Watershed Boundaries
-  County Boundary
-  Forest Preserves
-  IL Major Roads
-  Water Ways
-  Publicly Owned Treatment Works
-  Principle Dams

